






Status: (Active)
 Symbol: (=X=) 
 Time: 7/19/2006 10:26:18 AM
 Type: Road Closures
 Agency: DCEMA
 Contact: John Miller
 Phone: Unknown

Injuries:
 Status:

Comments:
 Road Block Calculated
 7/19/2006 10:26:18 AM

Number of Closures: 7

	Closure #: 1	39:06:33.868	-76:49:35.7384	8900-8962 Block of Whiskey Bottom Rd Anne Arundel County
	Closure #: 2	39:07:22.184	-76:49:32.4804	9555-9599 Block of United States Highway 1 Howard County
	Closure #: 3	39:07:13.468	-76:49:32.8584	9199-9101 Block of Maier Rd Howard County : North Laurel
	Closure #: 4	39:06:32.511	-76:50:14.6184	10061-10099 Block of 2nd St Howard County : North Laurel



Closure #: 5 39:07:26.58 -76:50:09.5208 9327-9329 Block of Kings Grant Rd
Howard County : North Laurel



Closure #: 6 39:07:15.988 -76:50:20.022 9598-9500 Block of Mellow Ct
Howard County : North Laurel



Closure #: 7 39:06:35.668 -76:50:17.1384 10071-10079 Block of United States Highway 1
Howard County : North Laurel
